

RAIN WATER HARVESTING





Artificial Recharge Project
PALLI ROAD PVT. LTD.

GPS Map Camera



Asalat Nagar, Uttar Pradesh, India
ITS Dental college QF3W+466, Asalat Nagar, Uttar Pradesh 201206,
India
Lat 28.752746°
Long 77.495419°
21/12/23 02:05 PM GMT +05:30

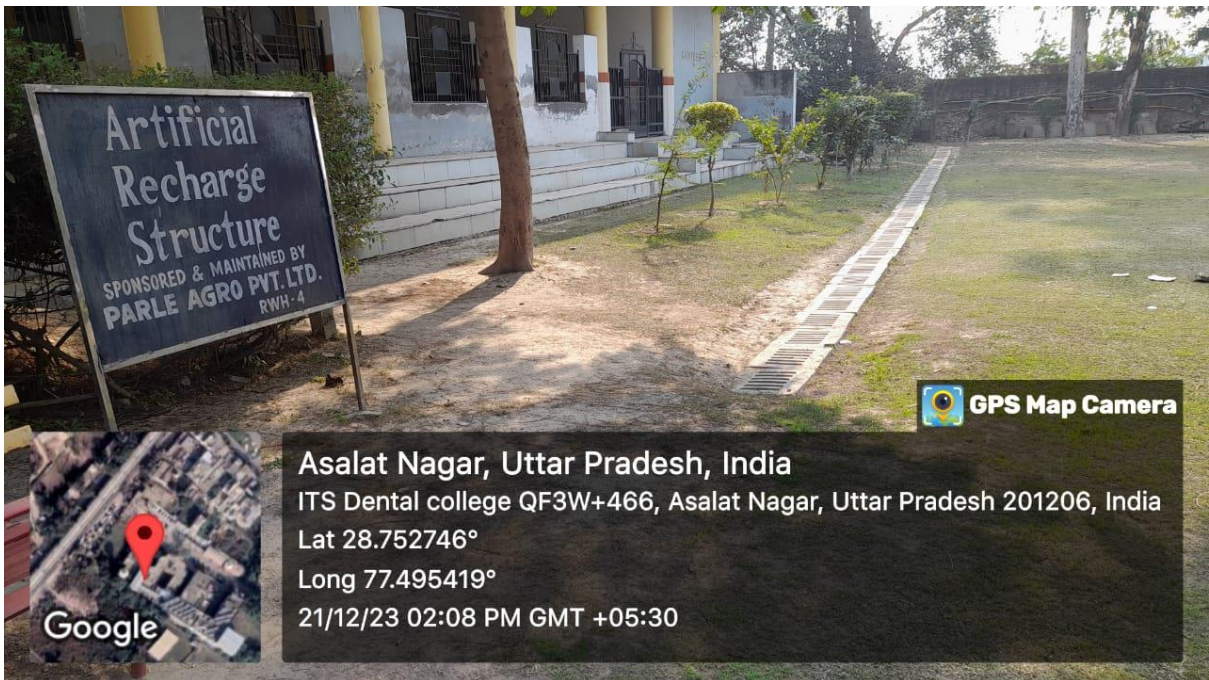


Artificial Recharge Project
MANAGED BY
PARILE AGRO PVT. LTD.


GPS Map Camera



Asalat Nagar, Uttar Pradesh, India
ITS Dental college QF3W+466, Asalat Nagar, Uttar Pradesh 201206,
India
Lat 28.752746°
Long 77.495419°
21/12/23 02:10 PM GMT +05:30





 GPS Map Camera



Asalat Nagar, Uttar Pradesh, India

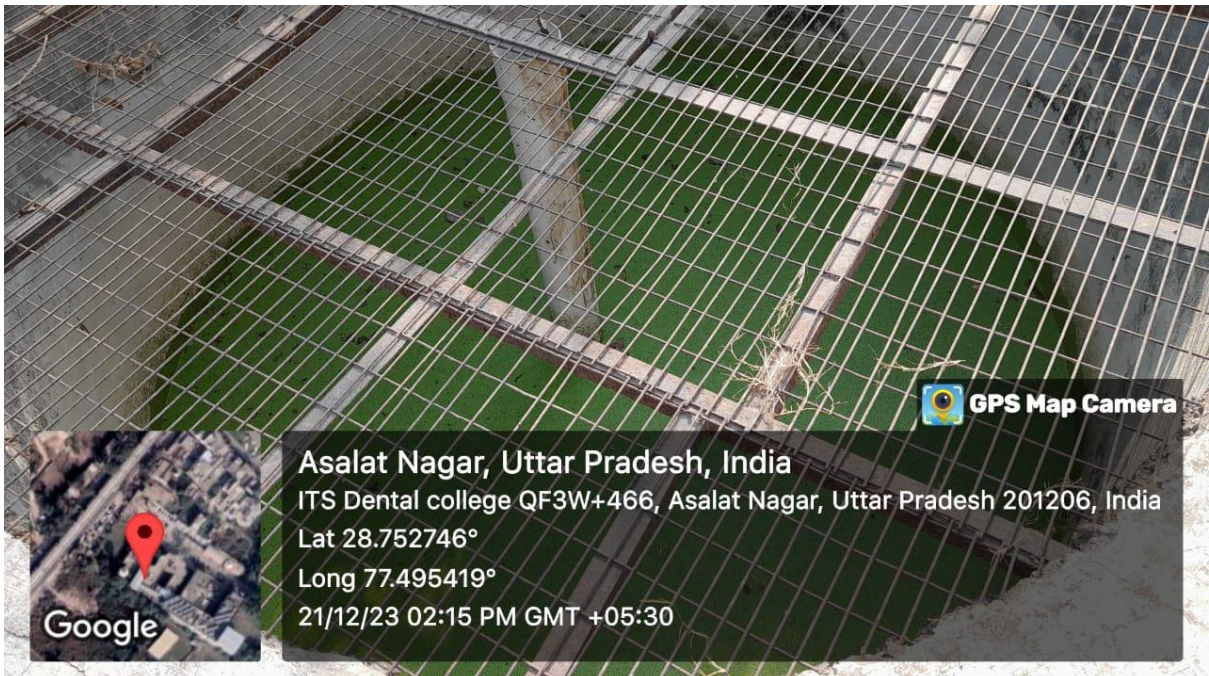
ITS Dental college QF3W+466, Asalat Nagar, Uttar Pradesh 201206,
India

Lat 28.752746°

Long 77.495419°

21/12/23 02:06 PM GMT +05:30

RECHARGE WELLS





 GPS Map Camera



Asalat Nagar, Uttar Pradesh, India

ITS Dental college QF3W+466, Asalat Nagar, Uttar Pradesh 201206,
India

Lat 28.752746°

Long 77.495419°

21/12/23 02:15 PM GMT +05:30




GPS Map Camera



Asalat Nagar, Uttar Pradesh, India
ITS Dental college QF3W+466, Asalat Nagar, Uttar Pradesh 201206, India
Lat 28.752746°
Long 77.495419°
21/12/23 02:15 PM GMT +05:30

BOREWELL



Asalat Nagar, Uttar Pradesh, India

ITS Dental college QF3W+466, Asalat Nagar, Uttar Pradesh 201206, India

Lat 28.752746°


Long 77.495419°

21/12/23 02:03 PM GMT +05:30

GPS Map Camera



 GPS Map Camera



Asalat Nagar, Uttar Pradesh, India

ITS Dental college QF3W+466, Asalat Nagar, Uttar Pradesh 201206,
India

Lat 28.752746°

Long 77.495419°

21/12/23 02:03 PM GMT +05:30

WASTE WATER RECYCLING SYSTEM

